Public Involvement Meeting

DeForest CTH V Trail Construction

WisDOT Project ID: 6218-00-08/78

Village of DeForest, Dane County

November 16, 2026

DeForest - CTH V Trail Construction



- **WisDOT Carbon Reduction Program (CRP) Grant**
  - $2.3M Project Cost
    (80% Federal Share = $1.7M)
- **Project Components**
  - Add Multi-Use Trail on North Side of CTH V
  - Add Crosswalks/Ramps at Intersections
  - Ditch and Drainage Updates
  - Will Required Temporary Limited Easements at some locations

WISCONSIN DEPARTMENT OF TRANSPORTATION

VILLAGE OF DEFOREST

vierbicher
advisors / engineers / surveyors

Project Limits

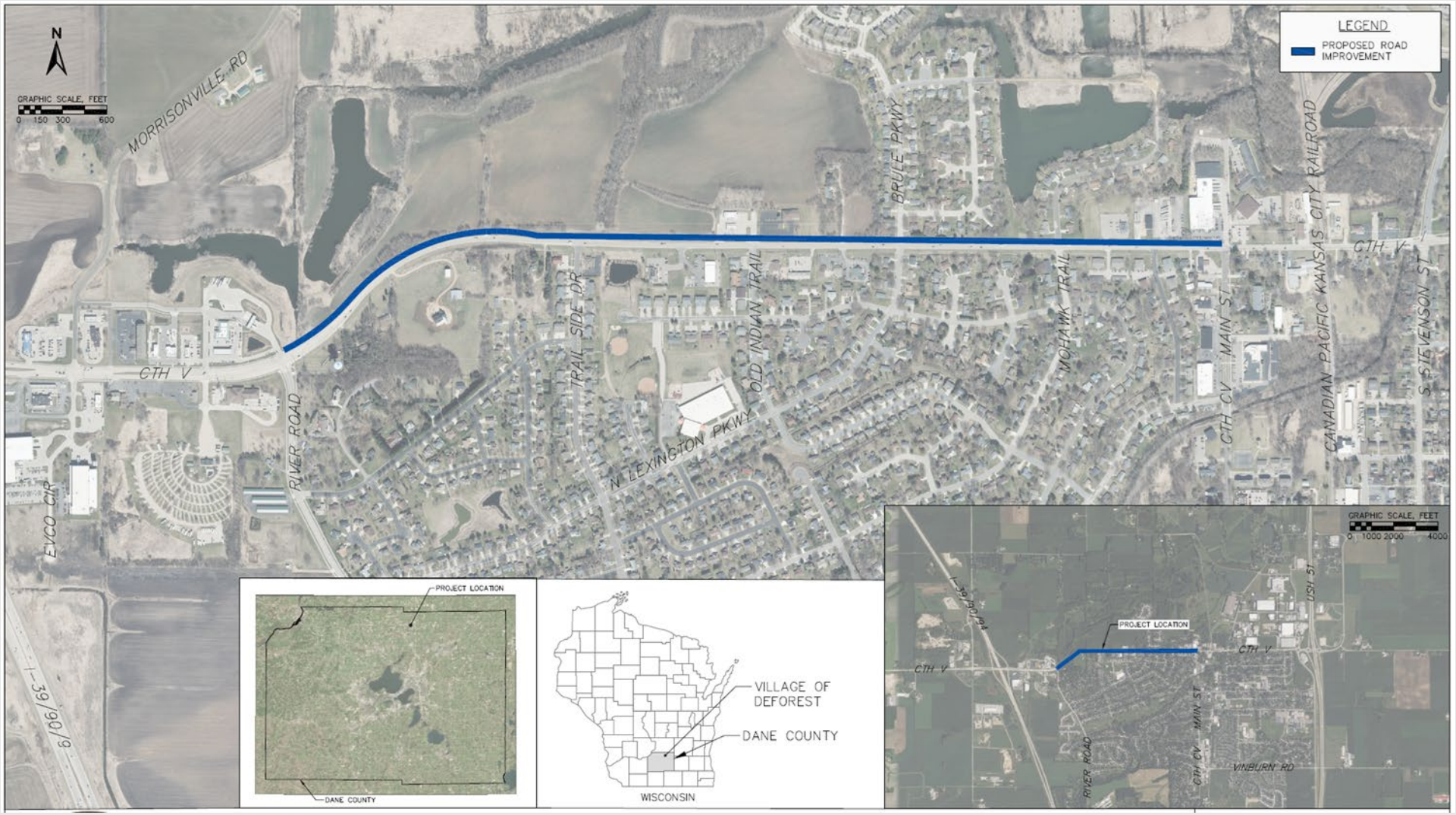

WISCONSIN DEPARTMENT OF TRANSPORTATION
VILLAGE OF DEFOREST
vierbicher
advisors / engineers / surveyors

Project Schedule

- WisDOT Grant Award: April 2025
- Preliminary Plans & Initial Coordination – In Process
- Archaeological & Architectural History Review – In Process
- 60% Plans – June 2027
- Final Plans Submittal – November 2027
- Project Construction: Spring & Summer 2028



vierbicher
advisors / engineers / surveyors

Traffic Control

- Will be coordinated with County project
- North side shoulder closed
- Maintain access for emergency services at all time



Comments

- Comment forms
- Engage DeForest

- **Judd Blau, Village of DeForest**
  - 608-846-6751
  - BlauJ@deforestwi.gov

- **Tyler Braatz, P.E, Vierbicher Associates**
  - 608-402-6365
  - Tbra@vierbicher.com

Questions & Answers

Public Involvement Meeting

CTH V Roadway Project
River Road to Main Street

NOVEMBER 16, 2026

Project Limits

CTH V - River Road to Main Street

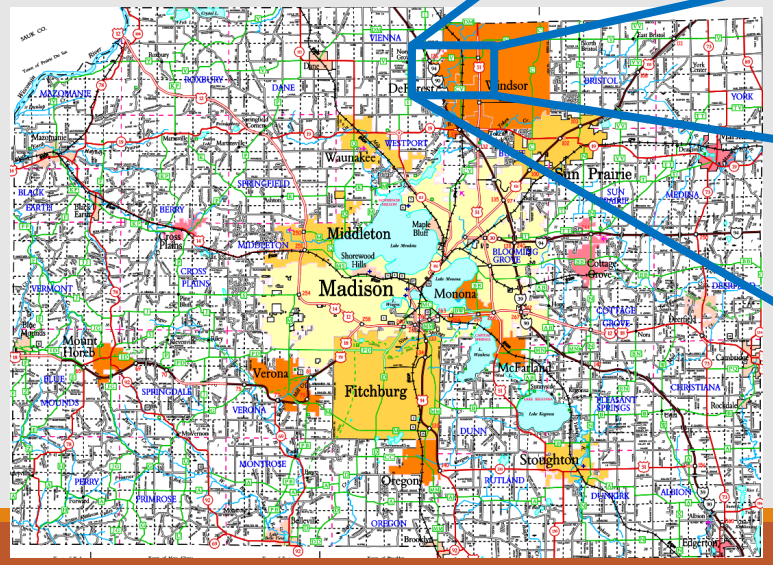



Proposed Improvements

- **2027**
  - Replace 2 culvert pipes
  - Line 1 culvert pipe
- **2028**
  - Replace curb and gutter at intersections
  - Side slope grading and ditching as needed
  - Pulverize and relay the existing roadway surface
  - Pave 5 inches of new Hot Mixed Asphalt (HMA) material
  - Place new pavement markings

Traffic Control 2027

- **2027**
  - CTH V will be closed at the 2 culvert locations

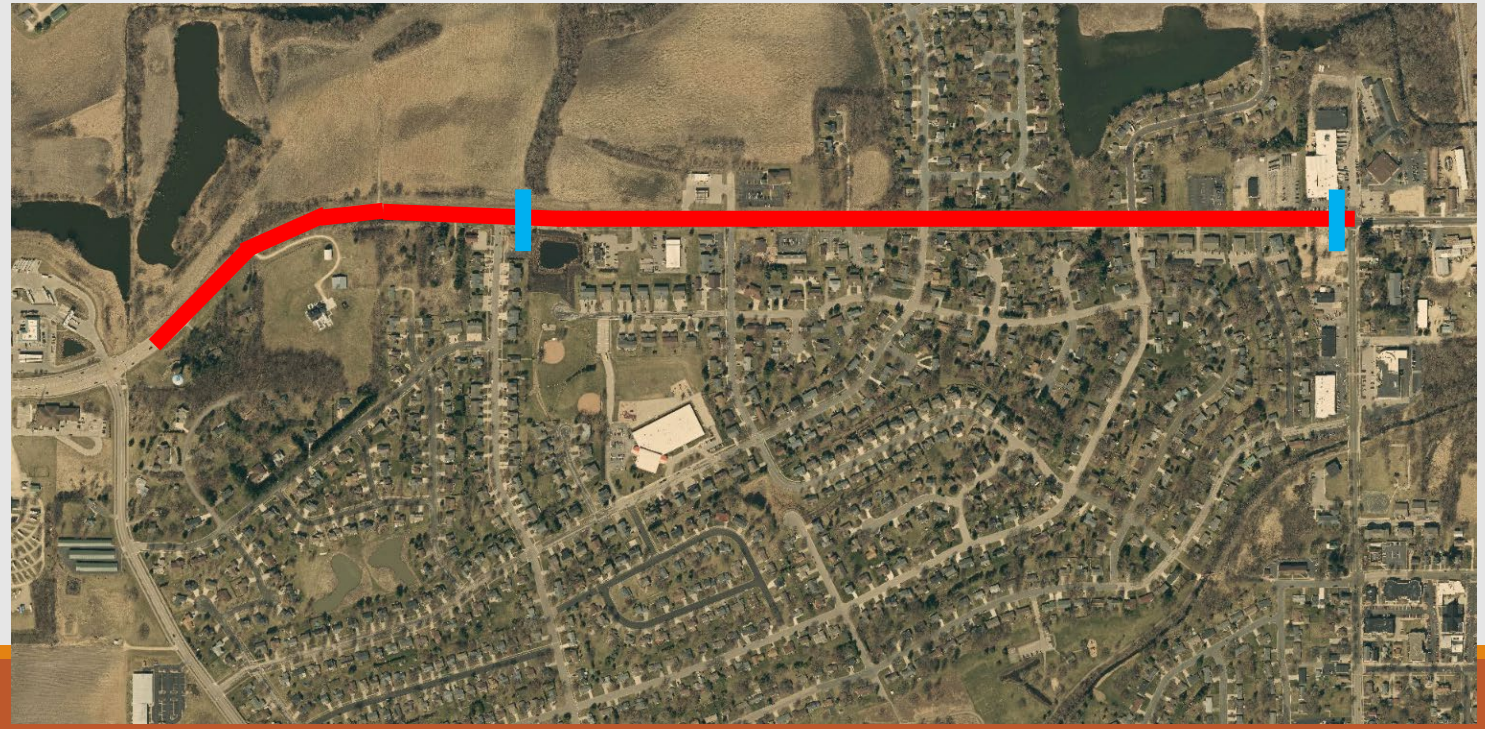

Traffic Control 2028

- **2028**
  - CTH V will be closed and a detour will be set up utilizing County and State Highways

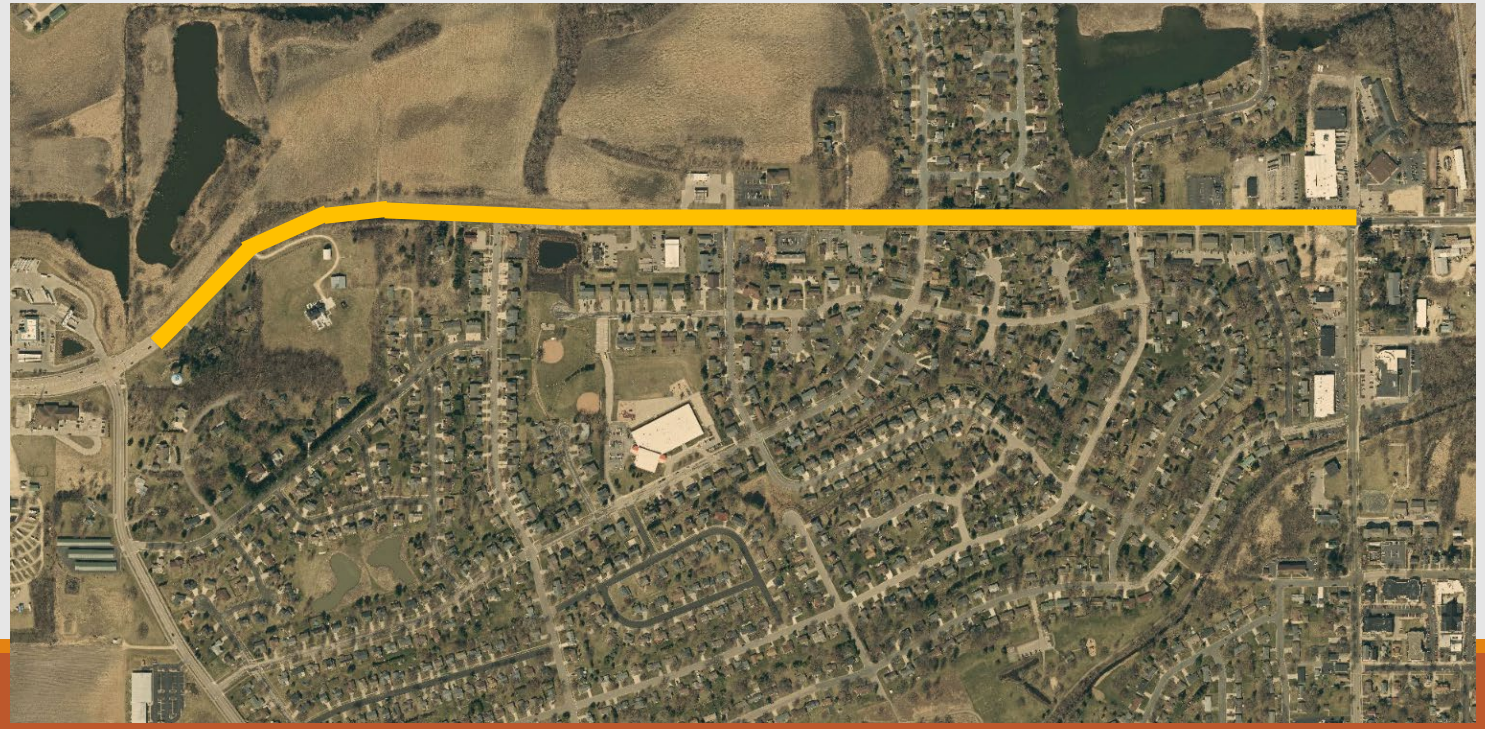

Project Website

- https://highway-projects-countyofdane.hub.arcgis.com/pages/cth-v05

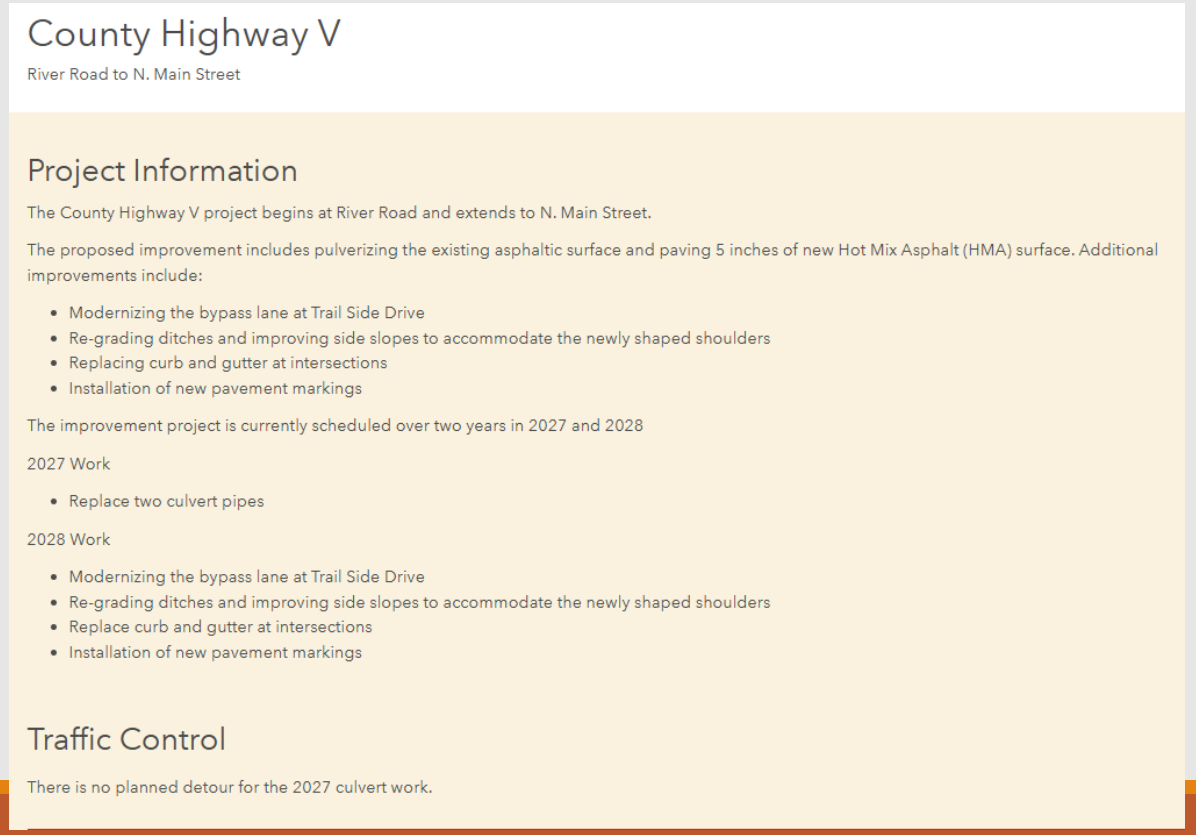

County Highway V

River Road to N. Main Street

Project Information

The County Highway V project begins at River Road and extends to N. Main Street.

The proposed improvement includes pulverizing the existing asphaltic surface and paving 5 inches of new Hot Mix Asphalt (HMA) surface. Additional improvements include:

- Modernizing the bypass lane at Trail Side Drive
- Re-grading ditches and improving side slopes to accommodate the newly shaped shoulders
- Replacing curb and gutter at intersections
- Installation of new pavement markings

The improvement project is currently scheduled over two years in 2027 and 2028

2027 Work

- Replace two culvert pipes

2028 Work

- Modernizing the bypass lane at Trail Side Drive
- Re-grading ditches and improving side slopes to accommodate the newly shaped shoulders
- Replace curb and gutter at intersections
- Installation of new pavement markings

Traffic Control

There is no planned detour for the 2027 culvert work.

Questions or Comments

Jeremy Rach - Dane County Project Manager/Engineer

- Phone (608) 720-0319
- Email Rach.Jeremy@danecounty.gov